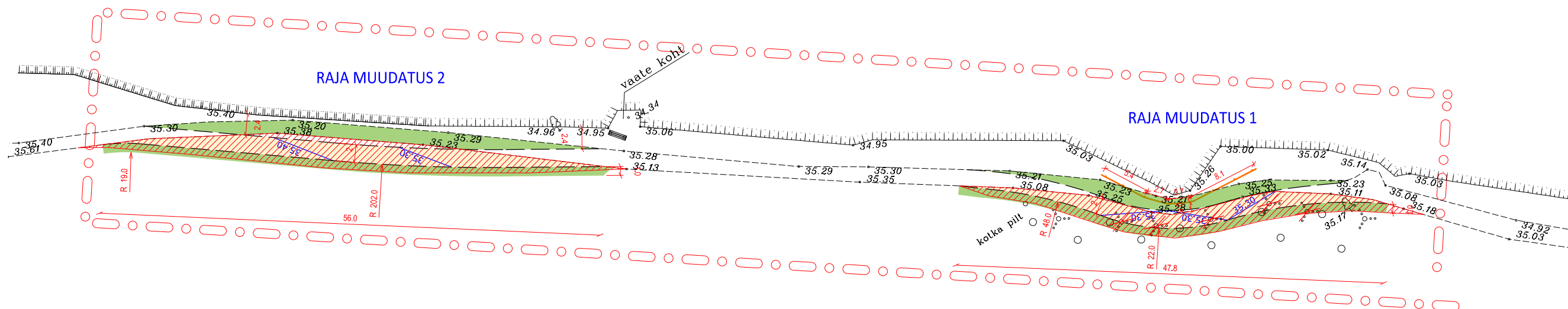
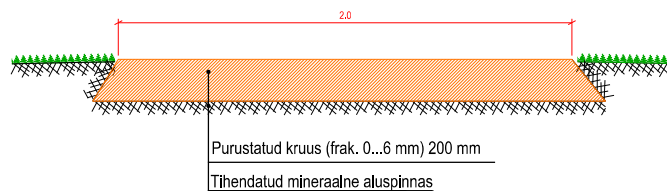




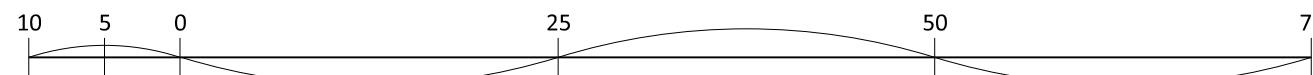
Purustatud kruusakattega jalgte t  pristl  ge



TINGM  RGID

- Project boundary (dashed line)
- Ground boundary (solid line)
- Projected road boundary (dashed line)
- Projected road with crushed stone surface (yellow hatched area)
- Projected wall reconstruction (green hatched area)
- Object to be removed (red hatched area)
- Object to be removed (red hatched area)
- Projected fence (orange line)
- Projected fence (orange line)

M  rkused:
Alusplaani m   distas GeoTerra O  , t  o nr 214-2020. Koordinaadid L-EST 97 a s  steemis ja k  rgused EH-2000 s  steemis.
Projektlahendus tuleb maha geodeetilisel maha m  rkida digitaalse materjali alusel.



T  o: Tabasalu loodus  pperaja ehitusprojekt
Joonis: Asendiplaan - loodusraja muudatus 1 ja 2

AB Artes Terr  e O  
Reg nr 12978320
K   tri 14, Tartu 51007
artes@artes.ee

Projekti juht:
Sulev Nurme
Maastikuarhitekt:
Tanel Breede

Tellija: RMK
Asukoht: Tabasalu alev, Harku vald
Faili nimi: 20044KP2 Tabasalu RMK.dgn

T  o nr: 20044KP2
Kuup  ev: 19.04.2021
M   t: 1:500
Joonise nr: 5